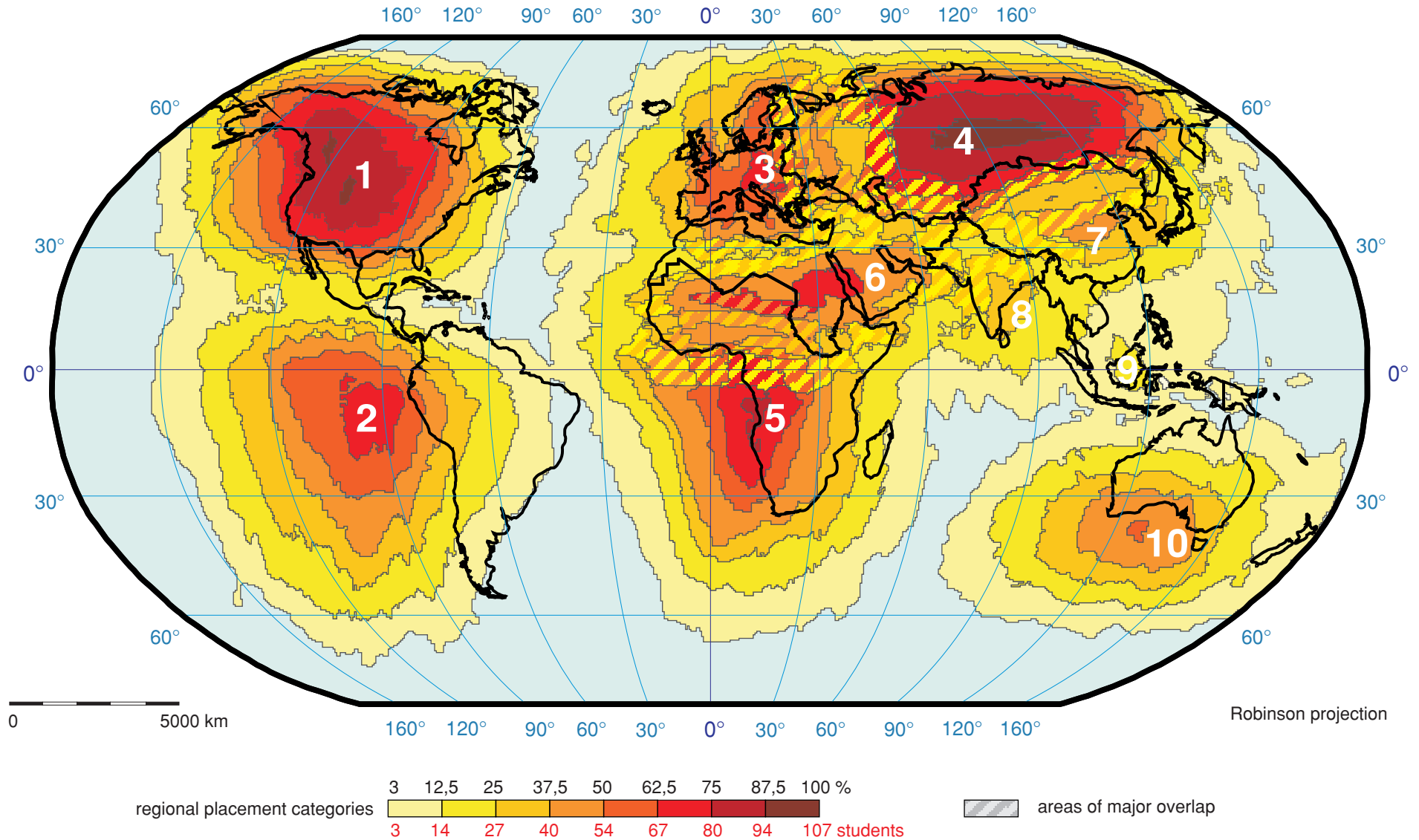


MAP 1 MAJOR WORLD REGIONS IN MINDS OF CZECH GEOGRAPHY STUDENTS

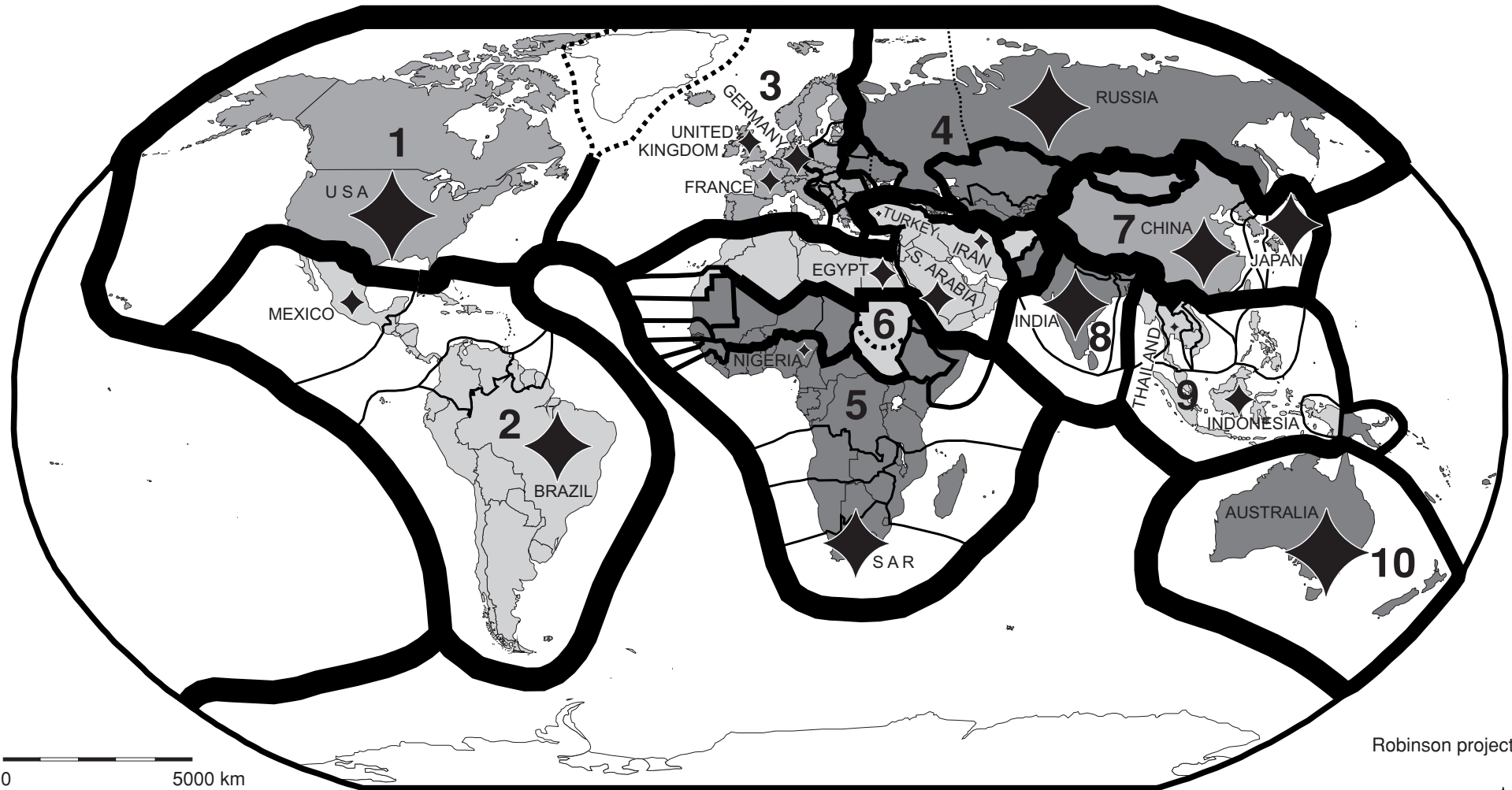


List of major world regions: 1 - North America, 2 - Latin America, 3 - Europe, 4 - Russia and "neighbours", 5 - Sub-Saharan Africa, 6 - North Africa and Southwest Asia, 7 - East Asia, 8 - South Asia, 9 - Southeast Asia, 10 - Australia and Oceania

The original world regions (in black) are delimited according to prevalent global regionalization schemes in relevant literature (see text for further details)

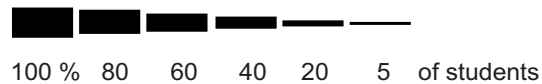
Map by Filip Polonský
© Journal of Maps, 2010

MAP 2 MAJOR WORLD REGIONS PROPOSED BY CZECH GEOGRAPHY STUDENTS

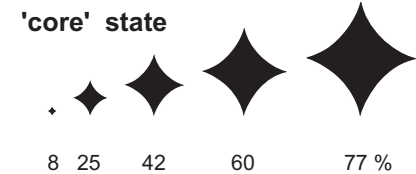


Robinson projection

0 5000 km



■■■■ borders drawn transgressing independent state's territory



The thickness of borderline in particular segment of (country's) limit corresponds to numbers of students that delimited it in this segment

List of major world regions (differentiated by different black hues): 1- North America, 2- Latin America, 3- Europe, 4- Russia and "neighbours"
5- Sub-Saharan Africa, 6- North Africa and Southwest Asia, 7- East Asia, 8- South Asia, 9- Southeast Asia, 10- Australia and Oceania
These world regions are delimited according to prevalent global regionalization schemes in relevant literature (see text for further details)

Map by Filip Polonský

© Journal of Maps, 2010