COLOUR APPENDIX

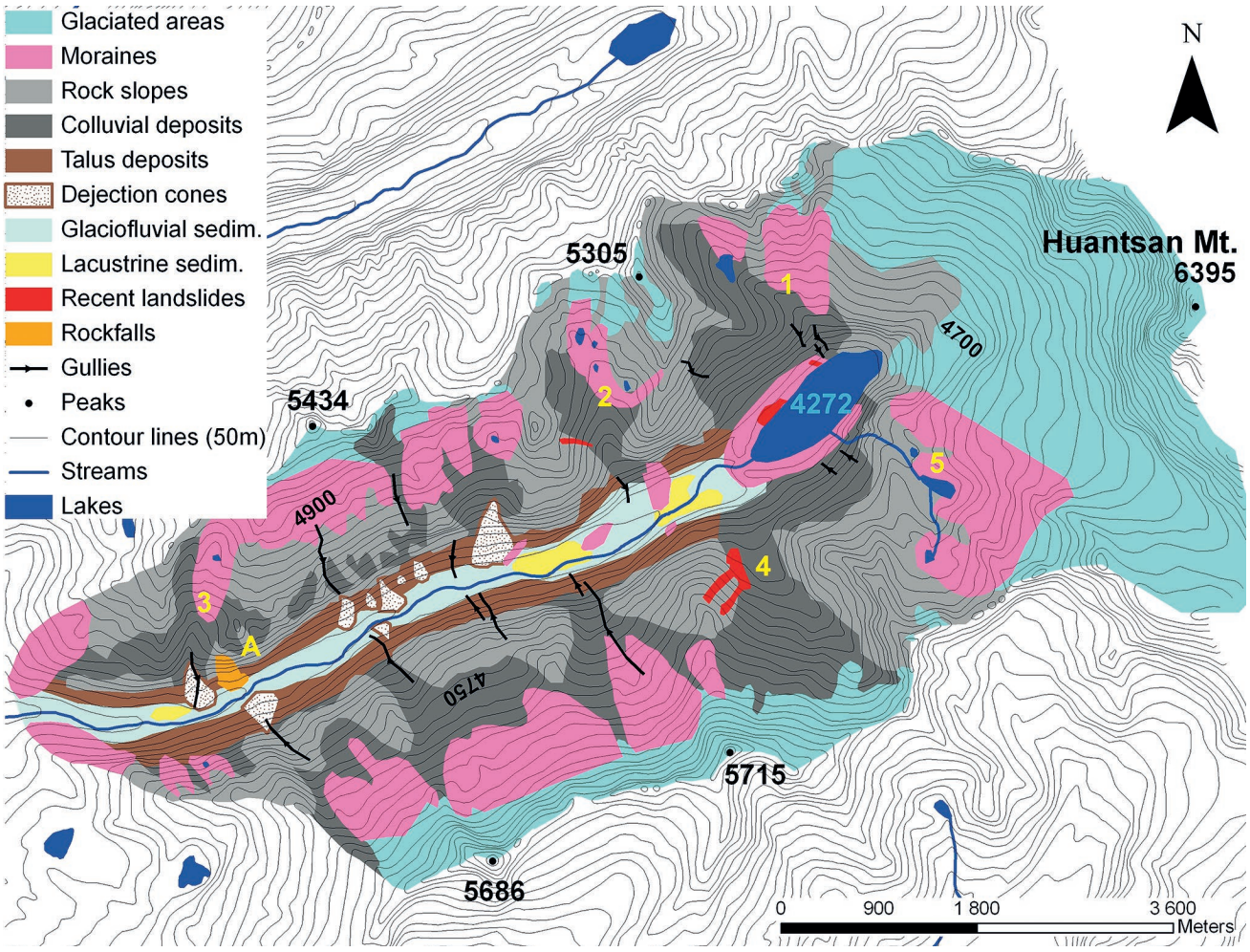

Fig. I Geomorphological map of the Rajucolta Valley. Yellow numbers indicate hanging valleys, light blue number shows water level of the lake, A – rockfall referred in the text

Fig. II Photo of the Uruashraju Lake taken from the moraine to the west. On the right site of the photo are visible debris flows source areas with accumulations

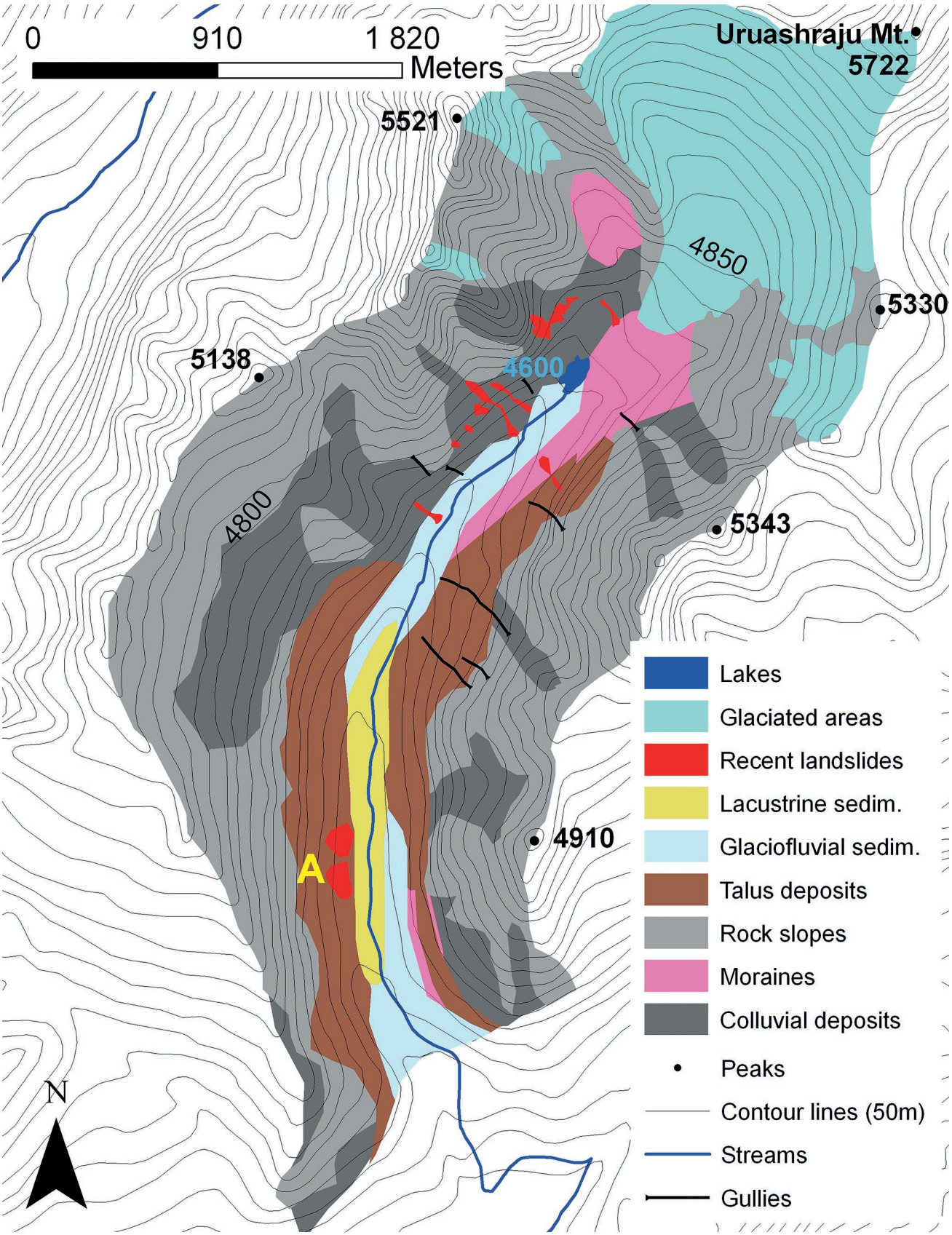

Fig III Geomorphological map of the Pumahuaganga Valley. Light blue number shows water level of the lake, A – rock slide accumulations

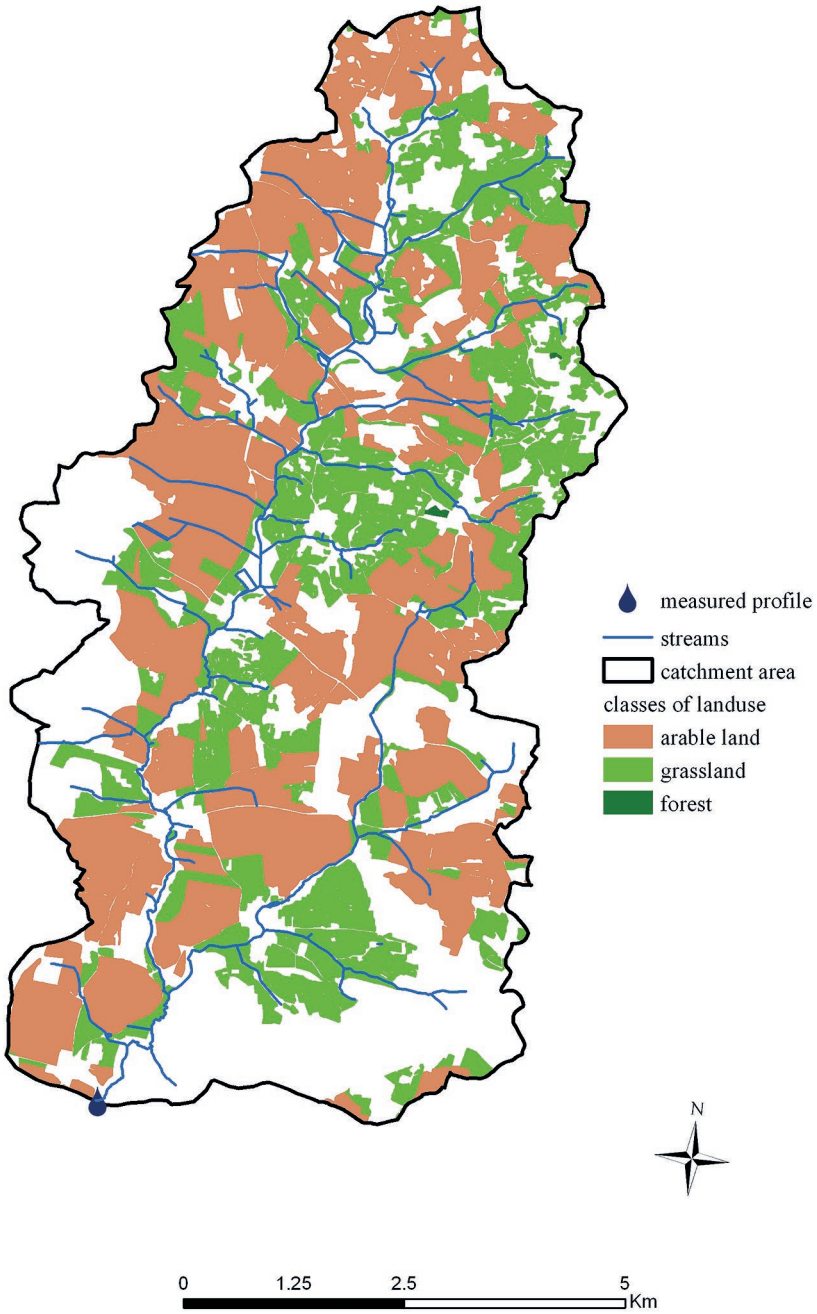

Fig. IV Representation of landuse in the catchment area – LPIS (Hrejkovický brook)

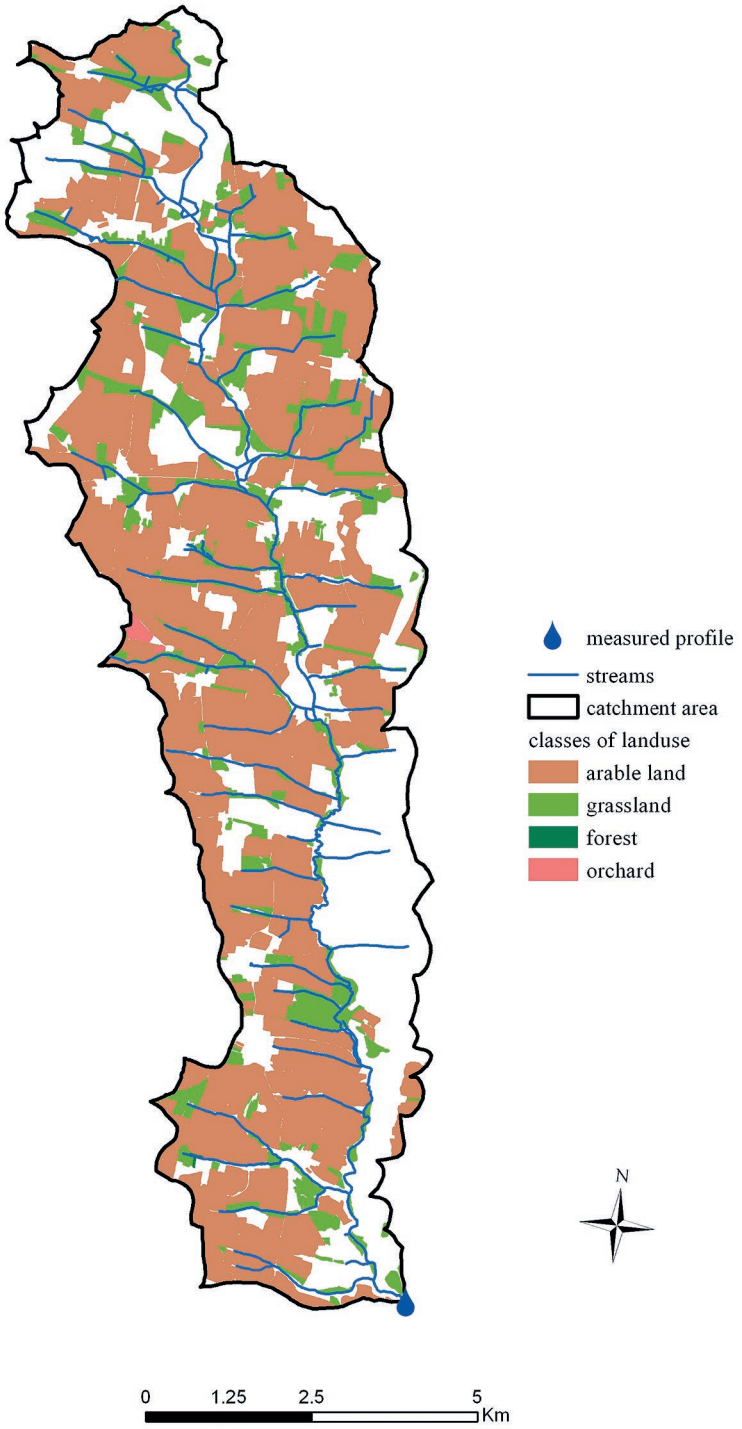

Fig. V Representation of landuse in the catchment area – LPIS (Bilinský brook)

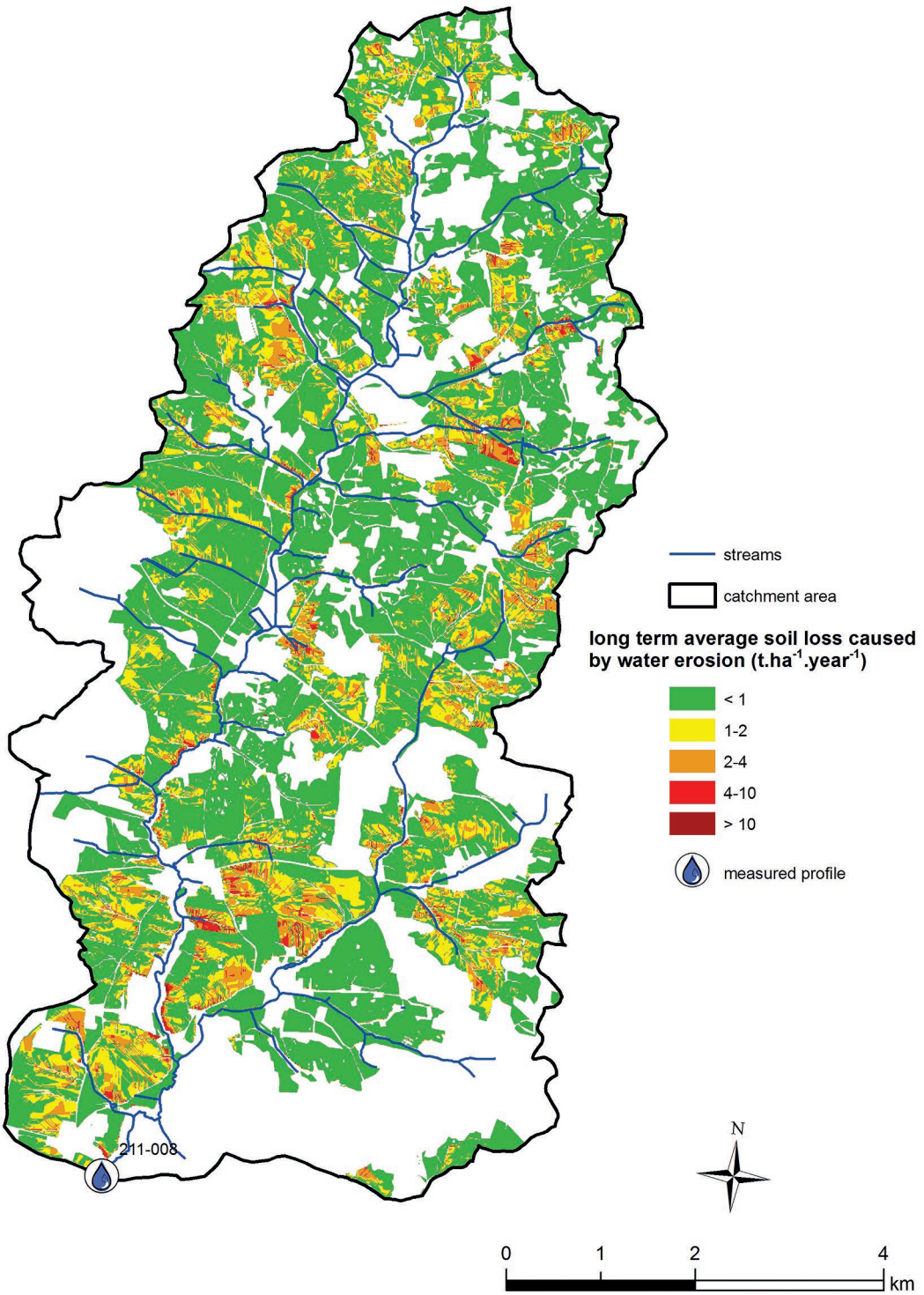

Fig. VI Long term average soil loss caused by water erosion (Hrejkovický brook)

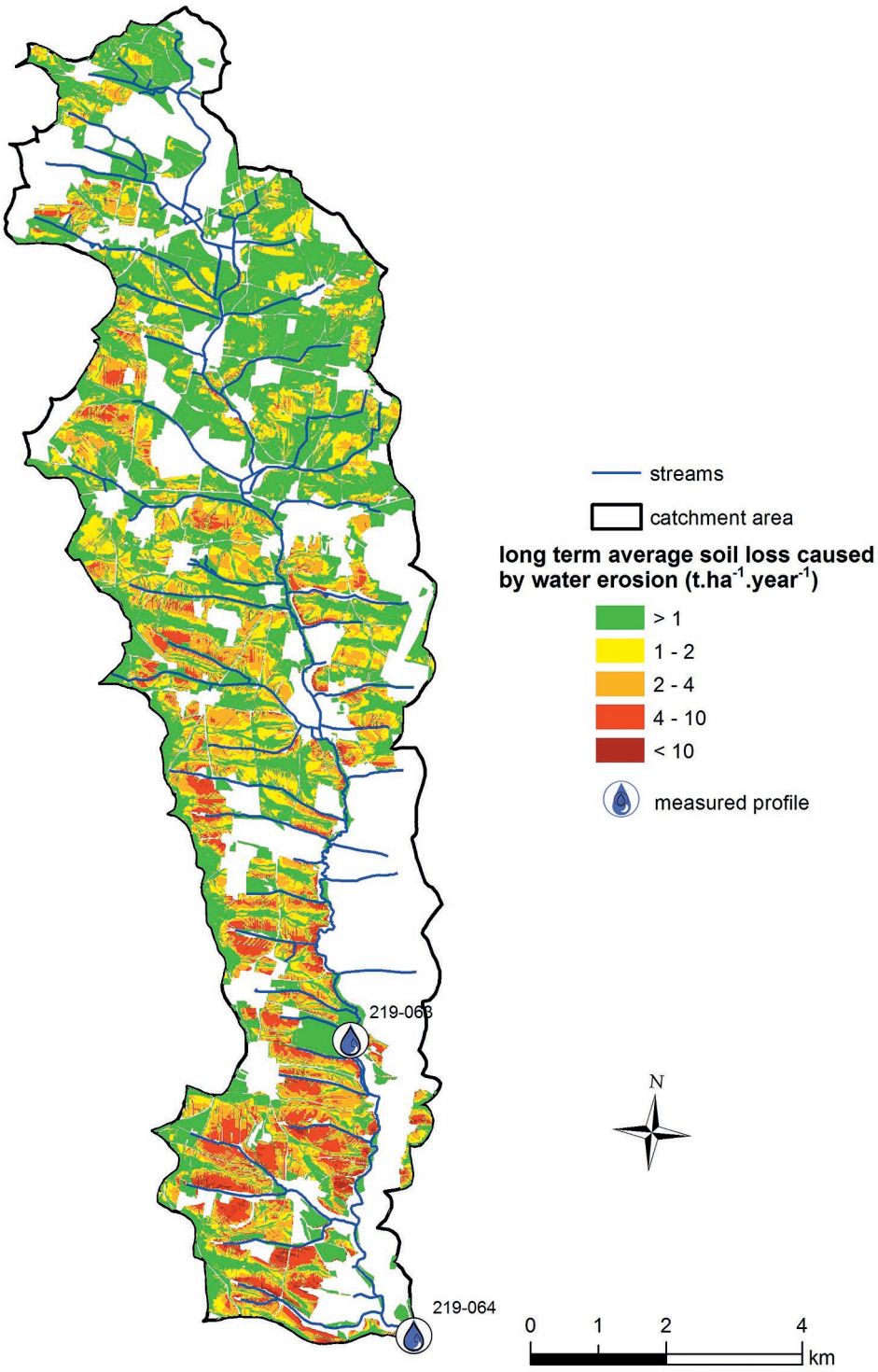

Fig. VII Long term average soil loss caused by water erosion (Bilinský brook)