

GIS a DPZ v geologii

Radarové snímky

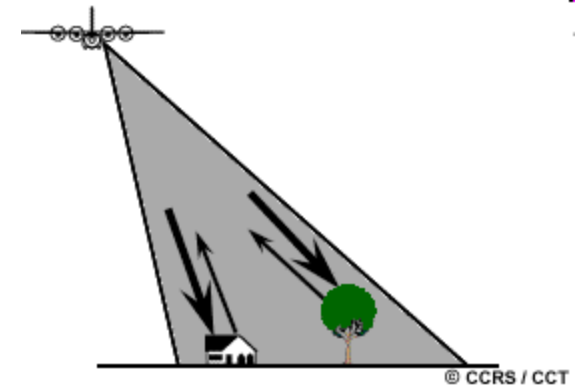
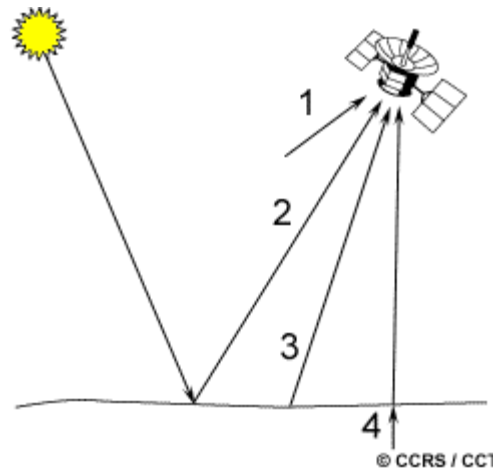

Karel Martínek

radarové snímky

mikrovlnné záření – vlastnosti


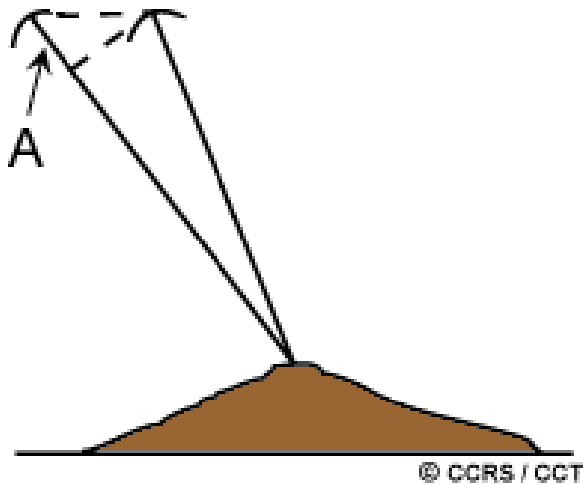
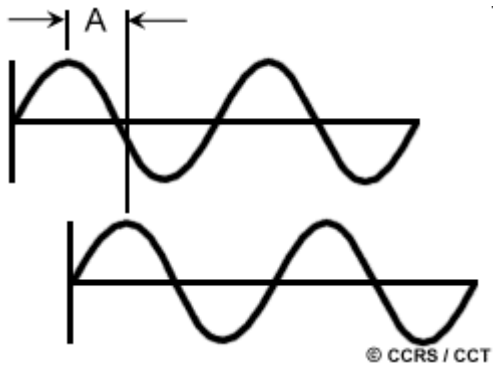
1 – 100 cm

radarové snímky - rozlišení, zkreslení




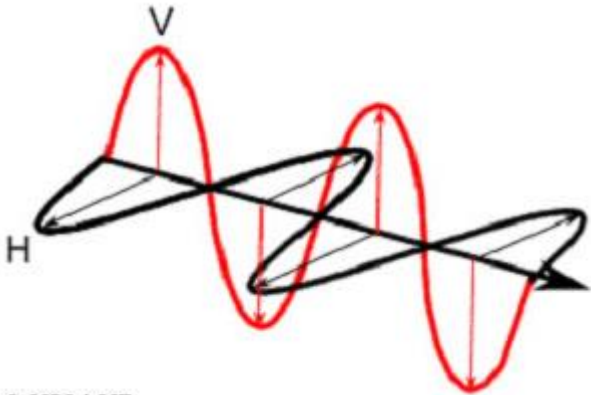
RAdio **D**etection **A**nd **R**anging

radarová interferometrie




polarizace


- HH - for horizontal transmit and horizontal receive,
- VV - for vertical transmit and vertical receive,
- HV - for horizontal transmit and vertical receive, and
- VH - for vertical transmit and horizontal receive.



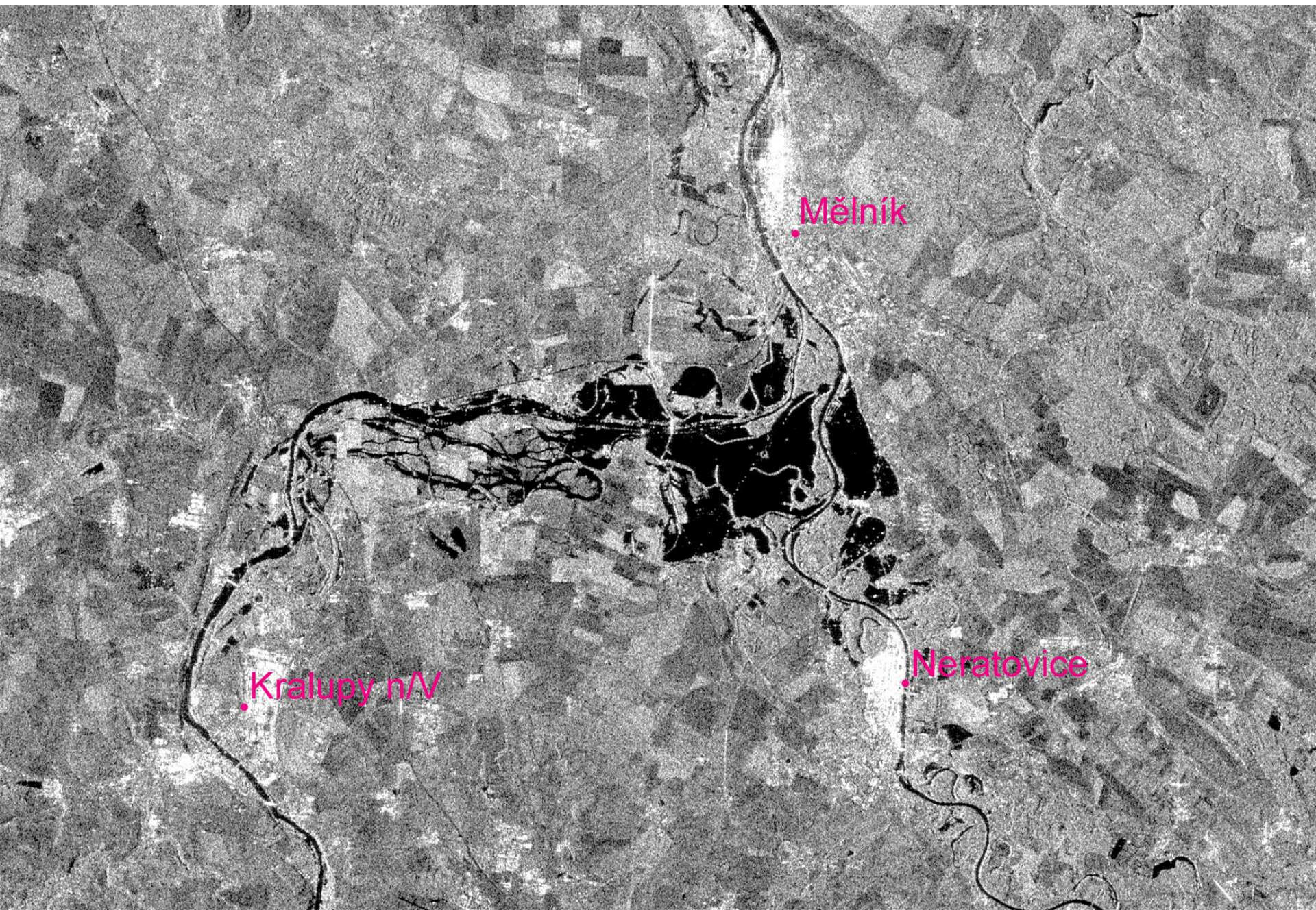
17.8.2002




17.8.2002



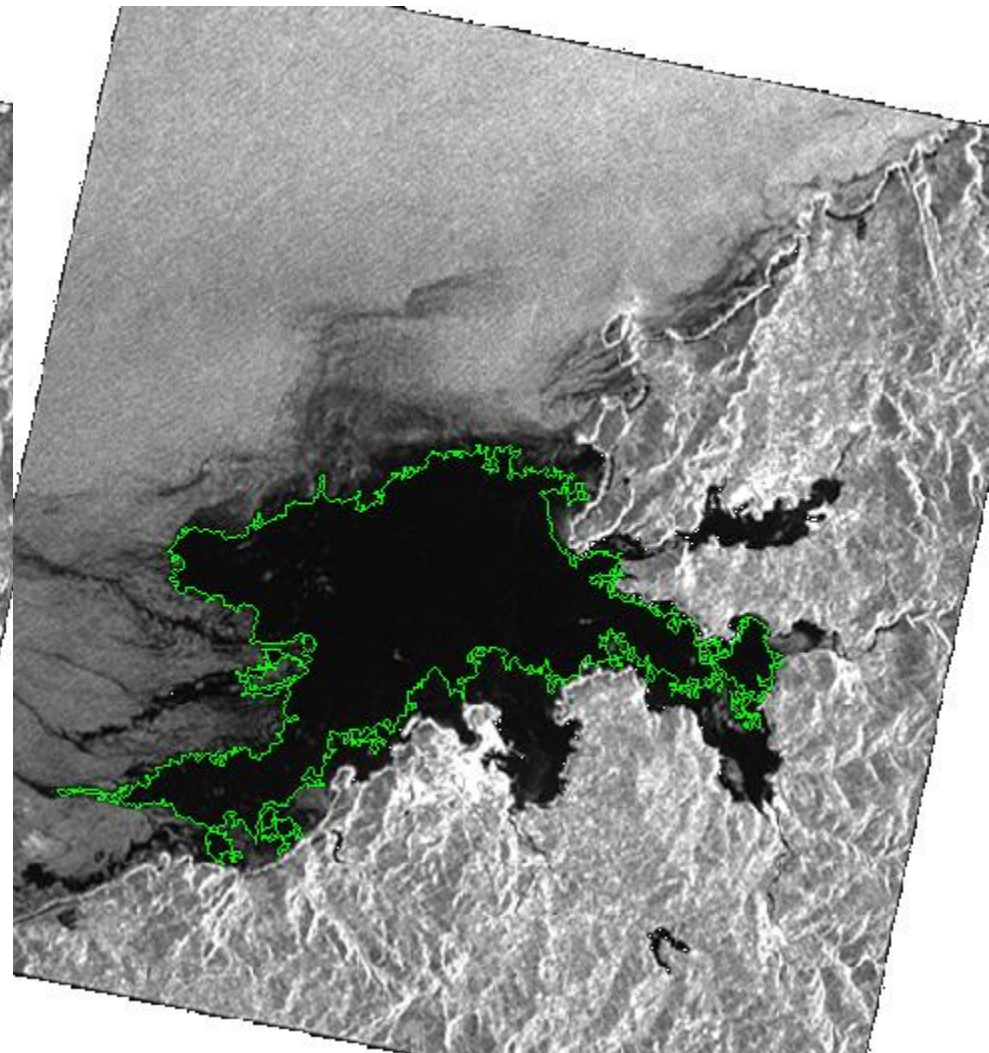
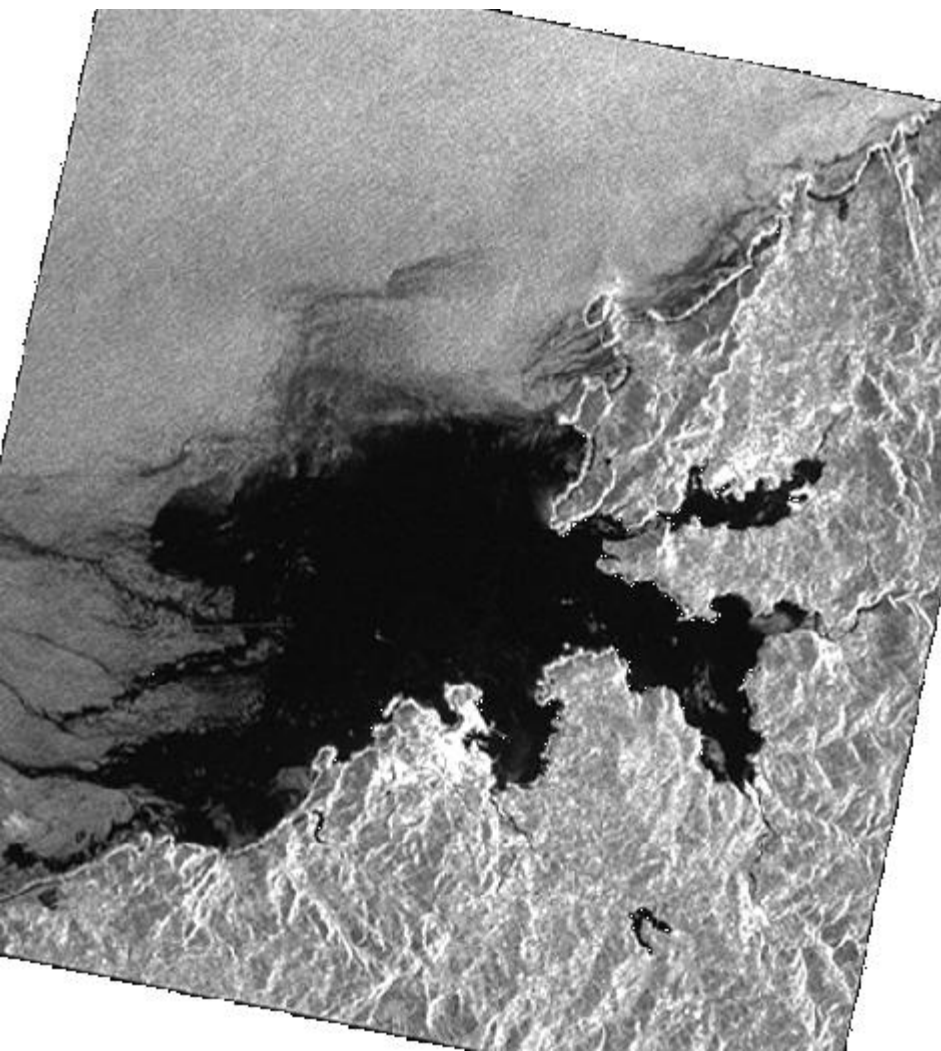
17.8.2002



18.8.2002




mapování ropných skvrn na moři




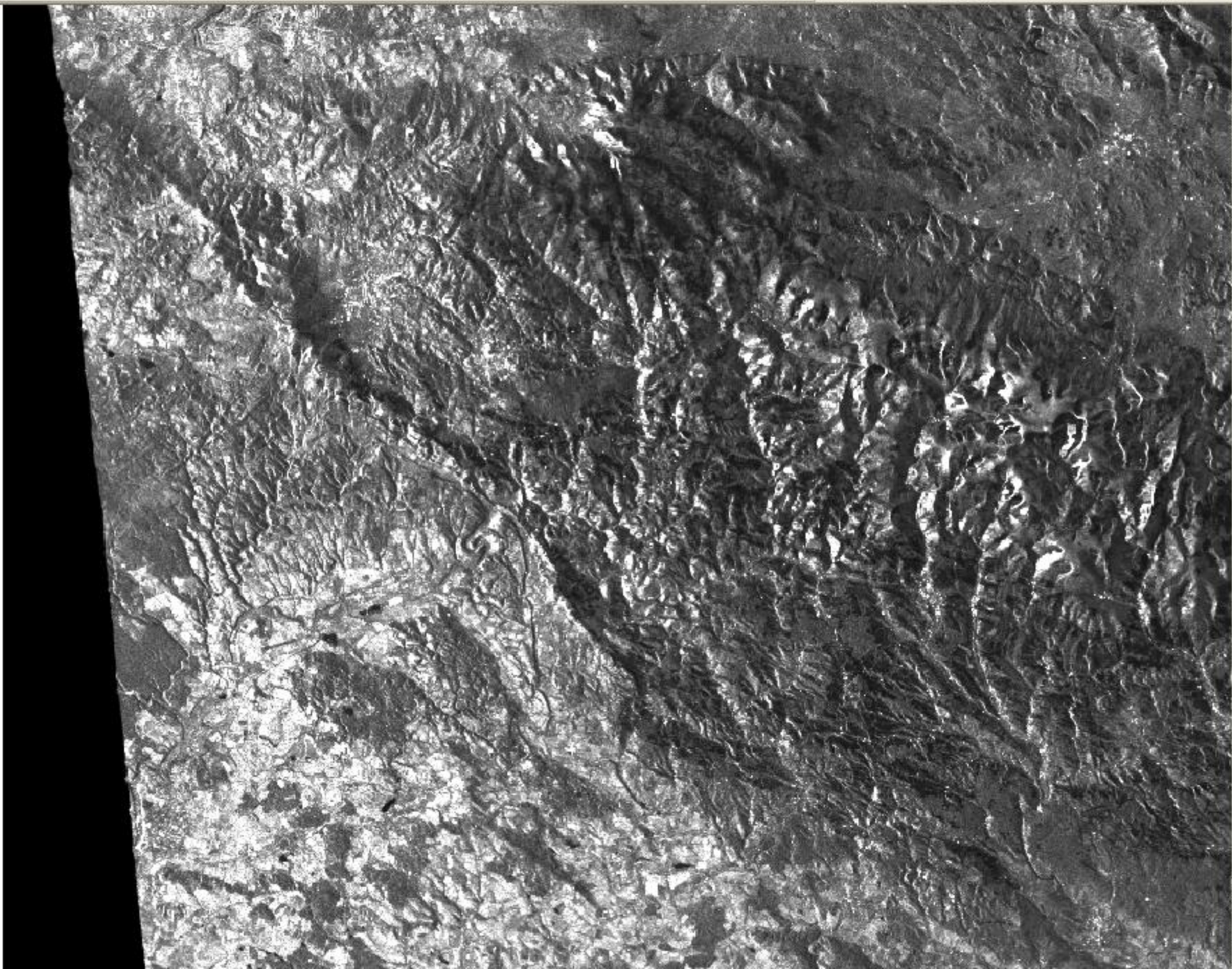



x


K.img











Close (x)

K.img

